





-  East Main Drain
-  Coldham's Brook
-  Water Lost to Main Drain
-  Potential Reedbed Location



Map 7

| | |
|---------------------|---------------------------------------|
| Date: | 27 June 2014 |
| Produced by: | GIS Team |
| Section/Department: | Information Systems, Environment Dept |
| Scale: | 1:7,500 @ A4 |